






© This drawing is Copyright. It should not be relied on or used in circumstances other than those for which it was originally prepared and for which Cornwall Council was originally commissioned. Cornwall Council accepts no responsibility for this drawing to any party other than the person(s) by whom it was commissioned.

- NOTES:**
1. All dimensions are in metres unless otherwise stated.
 2. Do not scale from this drawing.

KEY:

-  Existing Carriageway
-  Existing Footway
-  Existing Grass Verge
-  Vegetation / Overhang
-  Existing Vehicle Activated Sign

| REV | DATE | NATURE OF REVISION |
|-----|----------|--------------------|
| P01 | 04.04.22 | First Issue |



CORMAC SOLUTIONS
 RADNOR ROAD
 SCORRIER
 CORNWALL TR16 5EH
 www.cormactd.co.uk 01872 323 313

PROJECT TITLE:
 CARKEEL VILLAGE TRAFFIC CALMING & CONNECTIVITY STUDY

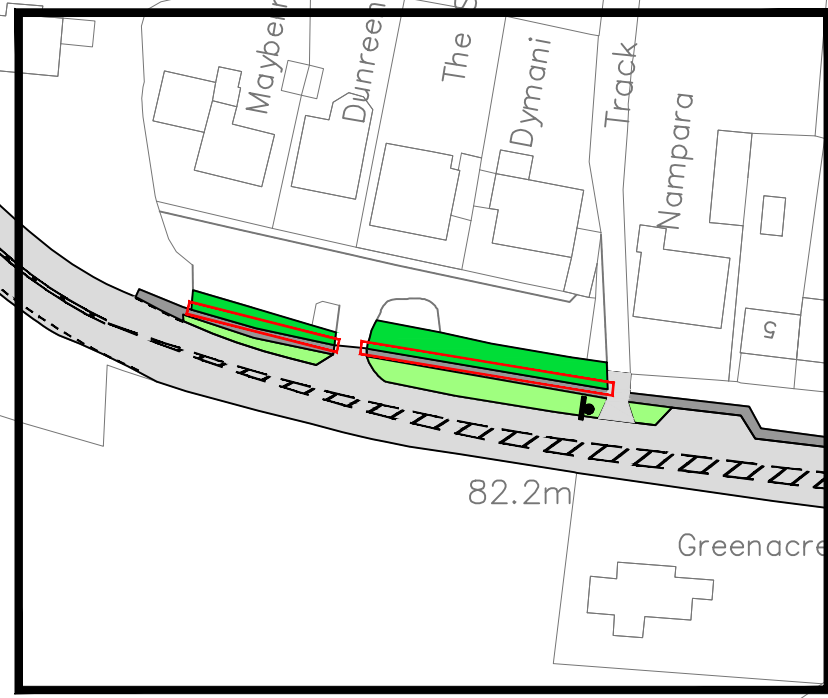
DRAWING TITLE:
 OPTION 1
 EXISTING LAYOUT & VEGETATION OVERHANG AREAS

SCALE:
 1:1000 @ A1

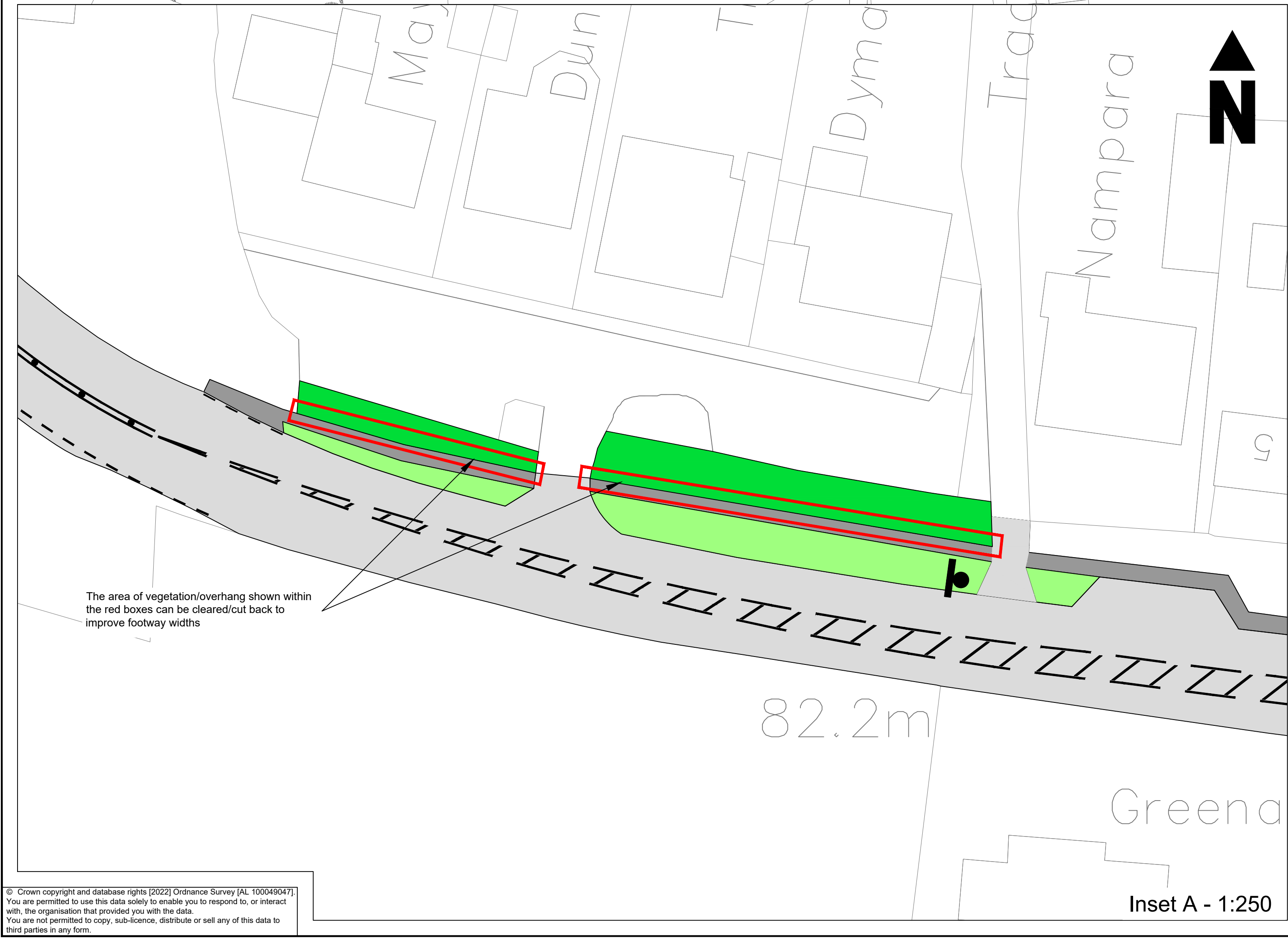
PROJECT MANAGER: MC **DRAWN BY:** PLM
CHECKED: CM **01.04.22** **APPROVED:** MC **01.04.22**

DRAWING NO.:
 PROJECT | ORIGINATOR | VOLUME | LOCATION
 EDG2085 - CSL - GEN - SX41146046
 TYPE | ROLE | NUMBER
 RP - D - 0001

PROJECT REF.: EDG2085 **DRAWING STATUS:** Feasibility **SUITABILITY:** S3 **REVISION:** P01



Inset A



Inset A - 1:250

The area of vegetation/overhang shown within the red boxes can be cleared/cut back to improve footway widths

© Crown copyright and database rights [2022] Ordnance Survey [AL 100040047]. You are permitted to use this data solely to enable you to respond to, or interact with, the organisation that provided you with the data. You are not permitted to copy, sub-licence, distribute or sell any of this data to third parties in any form.