






© This drawing is Copyright. It should not be relied on or used in circumstances other than those for which it was originally prepared and for which Cornwall Council was originally commissioned. Cornwall Council accepts no responsibility for this drawing to any party other than the person(s) by whom it was commissioned.

- NOTES:**
1. All dimensions are in metres unless otherwise stated.
  2. Do not scale from this drawing.

**KEY:**

	Existing Footway
	Existing Carriageway
	Proposed Footway
	Third Party Land

REV	DATE	NATURE OF REVISION
P01	04.04.22	First Issue



**CORMAC SOLUTIONS**  
 RADNOR ROAD  
 SCORRIER  
 CORNWALL TR16 5EH  
 www.cormactd.co.uk 01872 323 313

**PROJECT TITLE:**  
 CARKEEL VILLAGE TRAFFIC CALMING & CONNECTIVITY STUDY

**DRAWING TITLE:**  
 OPTION 5  
 FOOTWAY LINK BETWEEN VILLAGE AND INDUSTRIAL ESTATE

**SCALE:**  
 1:500 @ A1

PROJECT MANAGER: MC	DRAWN BY: PLM
CHECKED: CM	01.04.22 APPROVED: MC 01.04.22

<b>DRAWING NO.:</b>	PROJECT	ORIGINATOR	VOLUME	LOCATION
EDG2085	-	CSL	-	GEN - SX41146046-
<b>TYPE</b>	ROLE	NUMBER		
RP	-	D - 0005		

PROJECT REF.: EDG2085	DRAWING STATUS: Feasibility	SUITABILITY: S3	REVISION: P01
-----------------------	-----------------------------	-----------------	---------------



© Crown copyright and database rights [2022] Ordnance Survey [AL 10004047]. You are permitted to use this data solely to enable you to respond to, or interact with, the organisation that provided you with the data. You are not permitted to copy, sub-licence, distribute or sell any of this data to third parties in any form.