

To receive a report from the Climate Change and Environmental Working Group.

The Climate Change and Environmental Working Group (CC&EWG) work in partnership with Saltash Environmental Action. There is not a report to be received from the CC&EWG this month however, SEA have provided the following update on the Trees for Saltash project.

Email received from SEA:

I thought I'd keep Saltash Town Council up to date on Tree Saltash.





Our planting plans for Winter are coming together now, and so I've attached a copy for Saltash Town Council's information.




I'm hoping we can set the season off with a tree planting of the 'Coronation' oak on Longstone, originally an idea of Hilary Frank and May Fair. I've just asked the Mayor if he would attend formally, hopefully on Wednesday 29th.






One more thing is that Forest for Cornwall wanted us to apply for the Cornwall Sustainability Award for tree planting, so we've done this and will hear next month.





Here is a link to the Tree Saltash FYI:

<https://www.seasaltash.org.uk/tree-saltash/>

	site	Tree, consultation	Location map
Central			
1	Tobruk Rd (back of football stadium) SX 42048 59077	On sloping ground 30m continuous hedgerow . Reduces the need for mowing on an awkward sloping site Services check clear Consultation leaflet drop, Library display	
2	(near) Montgomery Close SX 41951 59039	Two small trees on the verge next to the entrance to the Close Not blocking any window Services check clear Library display 2 crab apple	
3	Church Road Park SX 41919 59062	Currently, we're thinking of 3 birch centrally - they have loose canopy, which won't block residents' view also 2 true service tree (unusual but a true native tree Pemros Rd) Consultation: local postman Mike who lives opposite – total support Library display	
4	Longstone Park SX 42454 59116	OAK down on the left, beyond the plane, planted by Mayor to open our planting, ?27th November, or early December. Liaison with Hilary Frank + Mayfair who wants it to mark Coronation	
Beatrice Av area			

5	Mulberry Rd SX 42131 58494	single MULBERRY at SE corner of abandoned play area. Will look lonely so could be accompanied by a 2 small cherries Library display, supportive	
6	Frobisher Drive Various locations, both sides of the road: SX 42234 58580 SX 42240 58577 SX 42267 58590 SX 42259 58608	a) Add another standard or two, to make a group with the liquidambar planted in Phase 1. ?Swedish whitebeam, b) Replenish the hawthorn planted in Phase 1 c) On the way down the hill, both sides of the road Mainly hedging , small natives Services: water mains at the corner. Several manhole covers, keep 2m away.	
7	Broad Walk open space SX 42290 58419 and (point B) SX 42270 58412	Plant specimen elm? when hawthorn hedge big enough to protect it. NEEDS 2/3 REPLACEMENT HAWTHORNS Probably 2024/5 planting of central tree	
Oaklands Rd area			
8	Brooking Way and Buller Park	CC Permission in place from phase 1 Gleditsias OK, add some protection for them, in groups of three. Buller Park: Arbutus ; Fearnside Way: <i>Catalpa bignonioides aureus</i> donated by resident and planted 8 th August 2023. Something dark green, and good protection for the gleditsia: Arbutus ;	

9	<p>Brooking Way: beside car park SX 41492 59164</p>	<p>New site, Permission needed, to screen the brick wall there: ?? what to provide screen</p> <p>Services check clear Local residents supportive</p>	
10	<p>Carew Gardens SX 41589 59127</p>	<p>CC Permission in place from phase 1</p> <p>Existing Malus: ADD a third Malus – or desert apple. Permission exists from phase 1</p> <p>Resident (Pater Kellow, no 26) told us they are applying to extend parking lot –which would mean MOVING one of the Malus planted last season. Keep in touch with him (AW to give him contact details)</p>	
11	<p>Grenfell Lane Off Grenfell Av SX 41438 59300</p>	<p>CC Can we liaise with Housing?</p> <p>Two smallish trees (eg. 2 spindle) at the wider South end (by car park) of this abandoned verge. (overhead telephone wire). Wildflowers CORMAC/Housing</p>	
<p>Warraton Rd Other areas</p>		<p>Hedging: Fill gaps</p>	
12	<p>Liskeard Rd wide verge approaching roundabout to Latchbrook from Saltash SX 40827 59484</p>	<p>Planted and tended for wildflowers. Room for one tree as well Suggest Birch, back from the road, towards the W end of the verge, not directly in front of any house</p> <p>Services check clear</p>	
<p>Fairmead Mews</p>			
13	<p>The Green SX 41162 59023</p>	<p>A row of 5 trees beside the car park, leaving room for football on The Green. Malus Services check needed please</p>	

14	Langerwell Close SX 41132 59064	THIS WHOLE HEDGE NEEDS A LONG-TERM PLAN, AND MAJOR RECONSTRUCTION AND RE-PLANTING	
STC land			
15	St Stephens cemetery	Pair of hawthorns , to replace the ash felled for ADB. AW applied to Rev McGrath to get a Faculty. Applied for permission from Joint Burial Board.	
16	Pillmere Meadow Owned by: SALTASH TOWN COUNCIL SX418597	??PLANS ABANDONED: RESIDENTS AGAINST TREE-PLANTING Single whitebeam to form a pair with the oak opposite, in the top corner	
17	Elwell Woods Owned by: SALTASH TOWN COUNCIL SX 43169 58919	In body of woodland: two oak trees and two Scots pine , #1-4 Add one Monterey pine (#5) in available space between 2 mature Monterey pine, Add 2 silver birches (6, 7) around the Celtic Cross	

End of Report

SEA